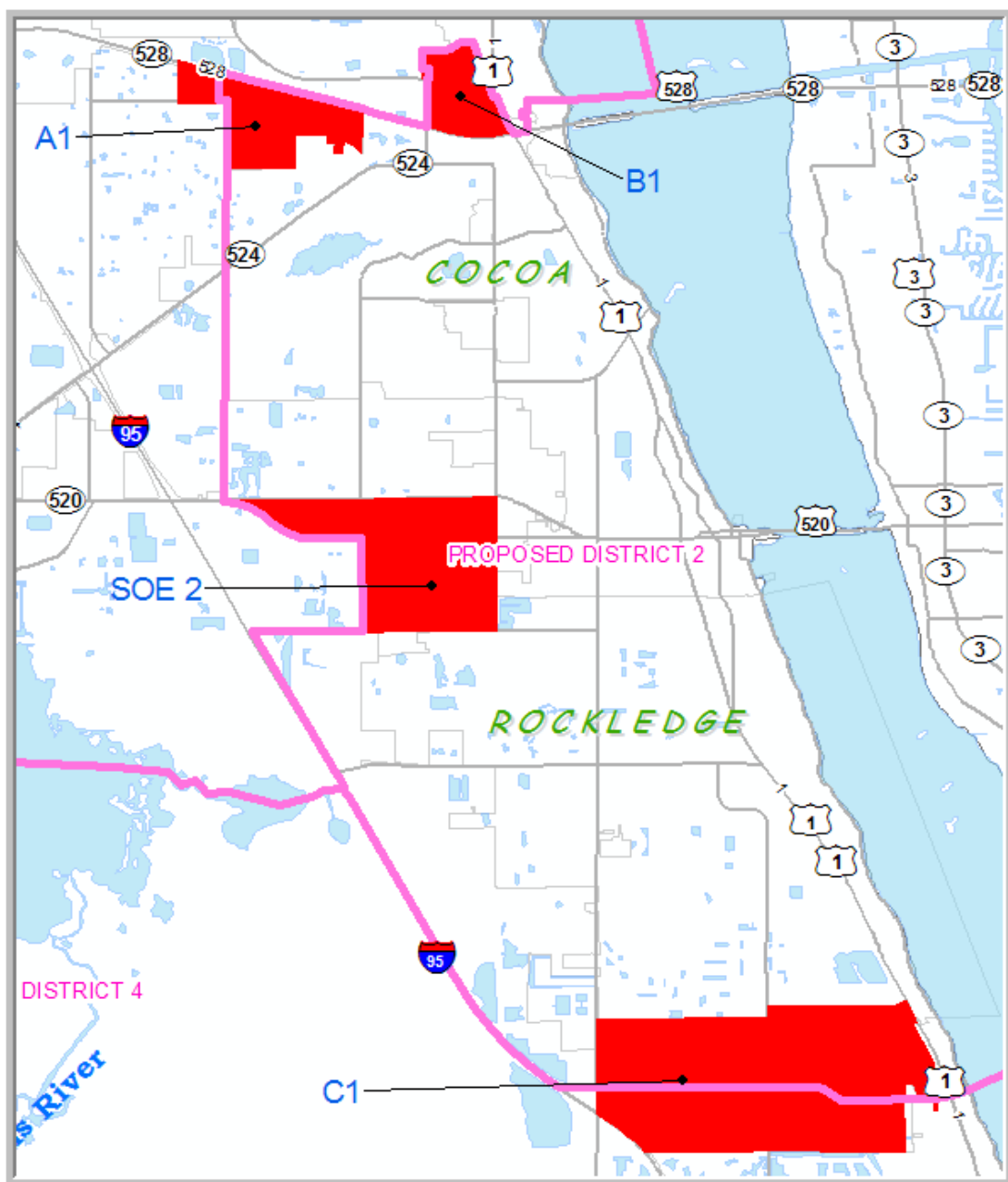


Change Reference Committee 1

Population Statistic County Wide based on Proposed Changes

Target Population: 108,675

<i>District</i>	<i>Total Population</i>	<i>Population Deviation</i>	<i>% Deviation</i>	<i>% White</i>	<i>% Black</i>	<i>% Hispanic</i>	<i>% Over 18</i>
1	109,711	1036	.95	84	11	5	80
2	108,962	287	3.79	82	11	7	81
3	112,794	4,119	3.79	79	13	10	81
4	107,454	-1,221	-1.12	88	4	8	80
5	104,455	-4,220	-3.88	81	11	11	78



Map: Version 1

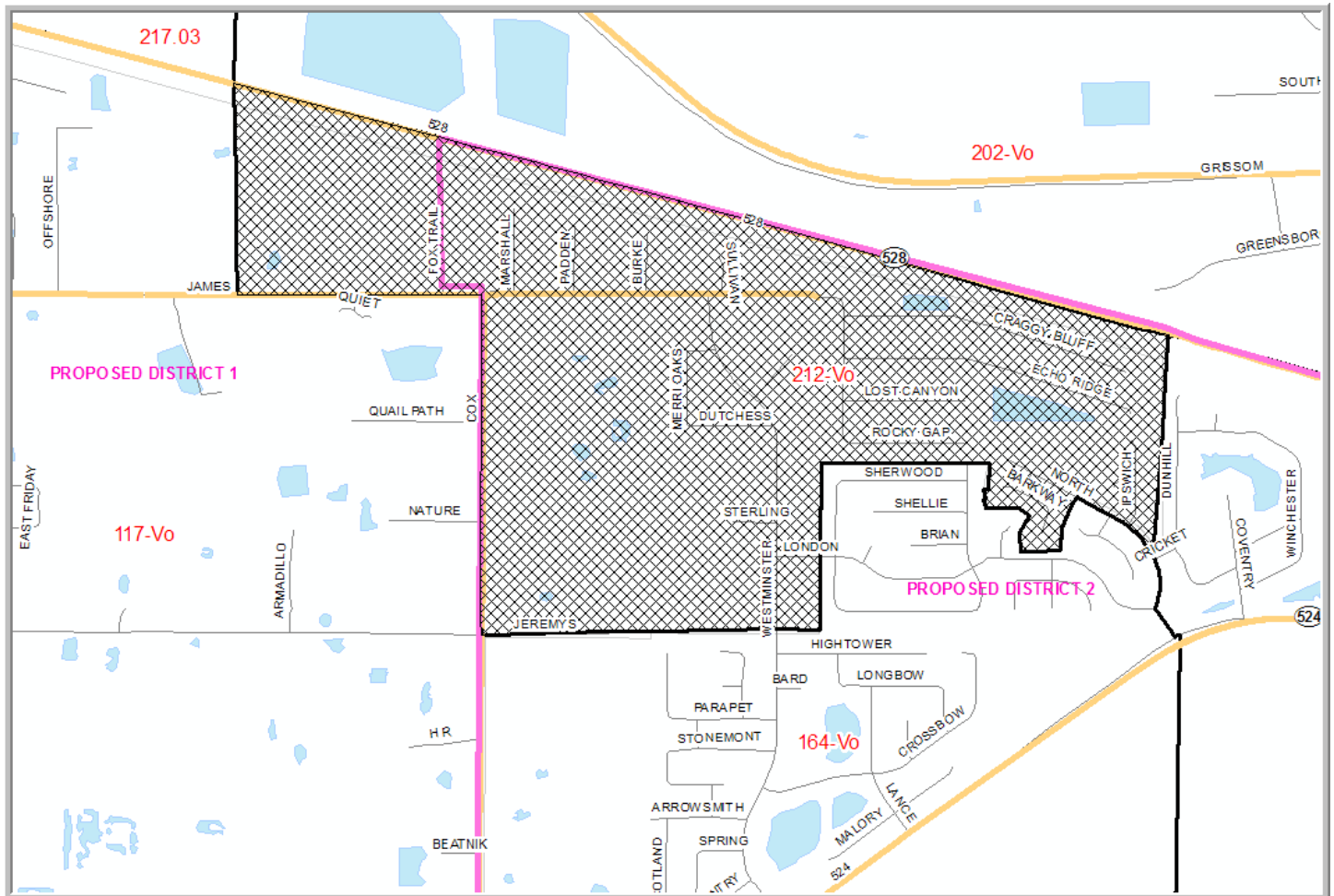
Change Reference: Change A1

Geographic Area: Precinct 212

General Description: * Add all of precinct 212 to Proposed District 1

** This will move an estimated 792 people from District 2 into District 1*

Vicinity View:



Map: Version 1

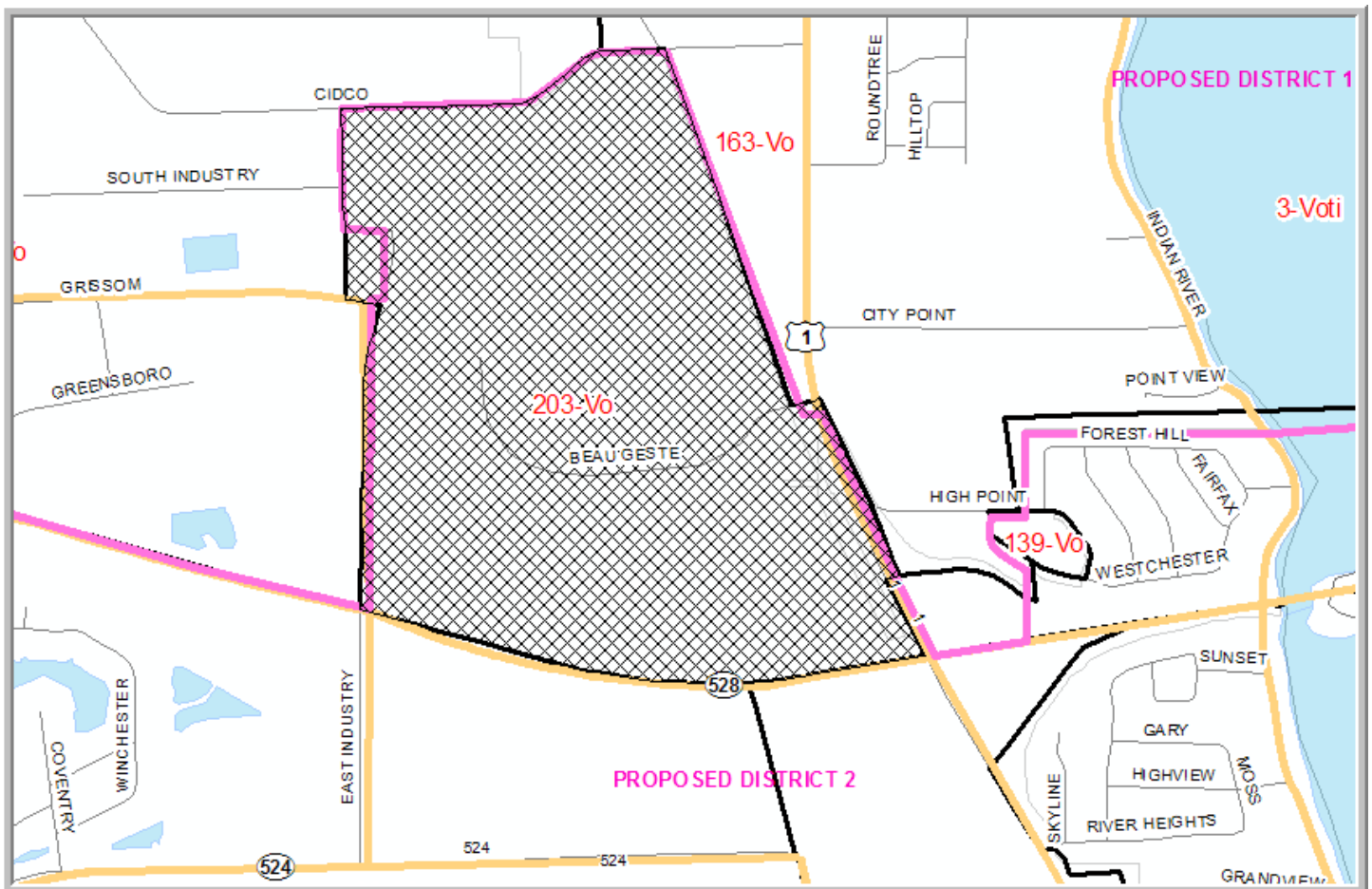
Change Reference: Version B1

Geographic Area: Precinct 203 (Industrial Area)

General Description: * Add all of precinct 203 to District 1

** This will move 0 people from District 2 into District 1*

Vicinity View:



Map: Version 1

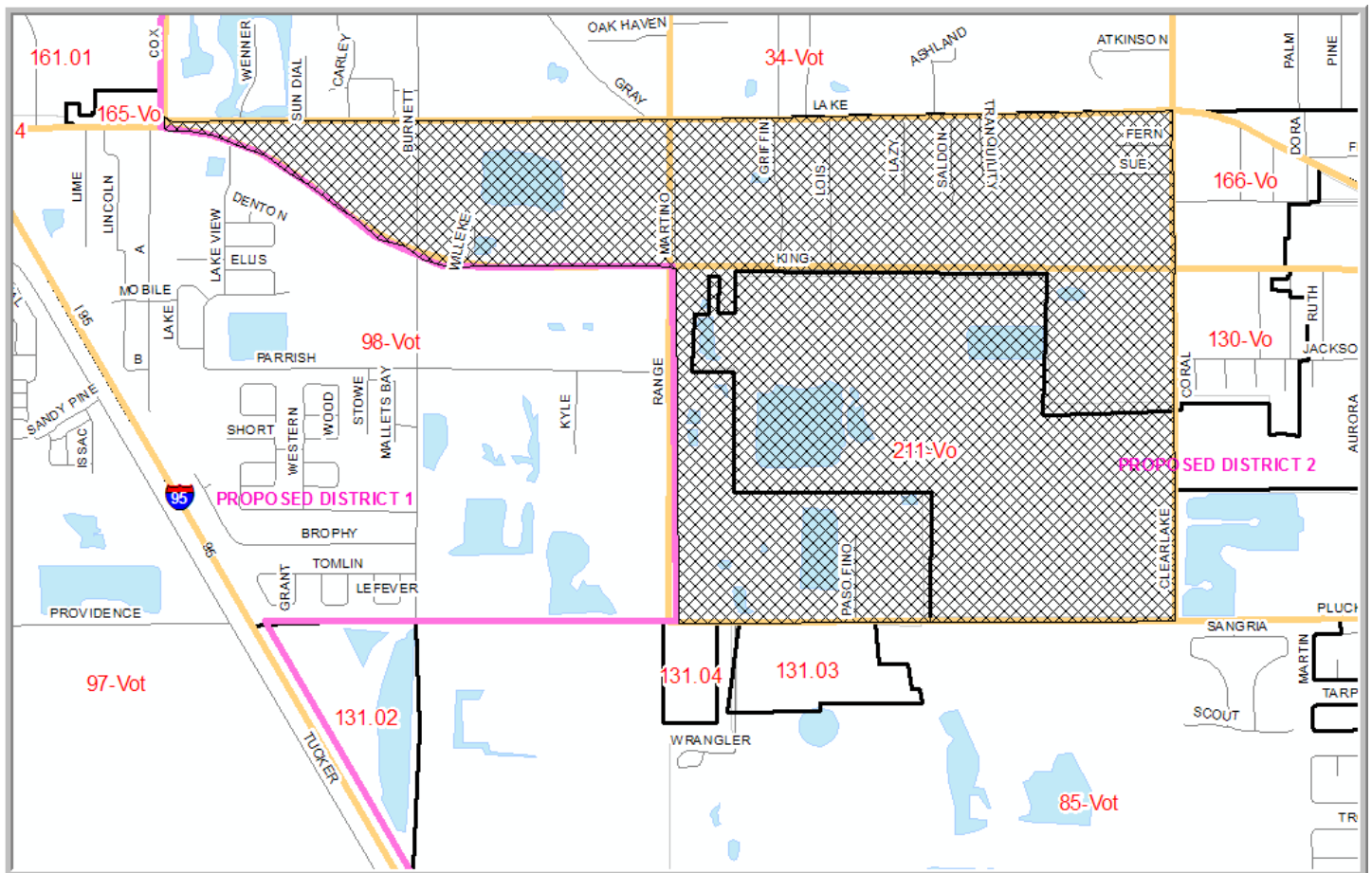
Change Reference: Version SOE 2

Geographic Area: Precinct 98

General Description: * Add all of precinct 98 and 211 into District 1. (Accept SOE recommendation SOE 2)

* This will move 265 people from District 2 into District 1

Vicinity View:



Map: Version 1

Change Reference: Version C1

Geographic Area: Precinct 132

General Description: * Add all of precinct 132 to District 4

* This will move 3,075 people from District 2 into District 4

Vicinity View:

