

Map: Version 1

Change Reference: Version 1.8 (Change A)

Geographic Area: Indialantic

General Description: * Add to District 5 all of the incorporated area of Indialantic.

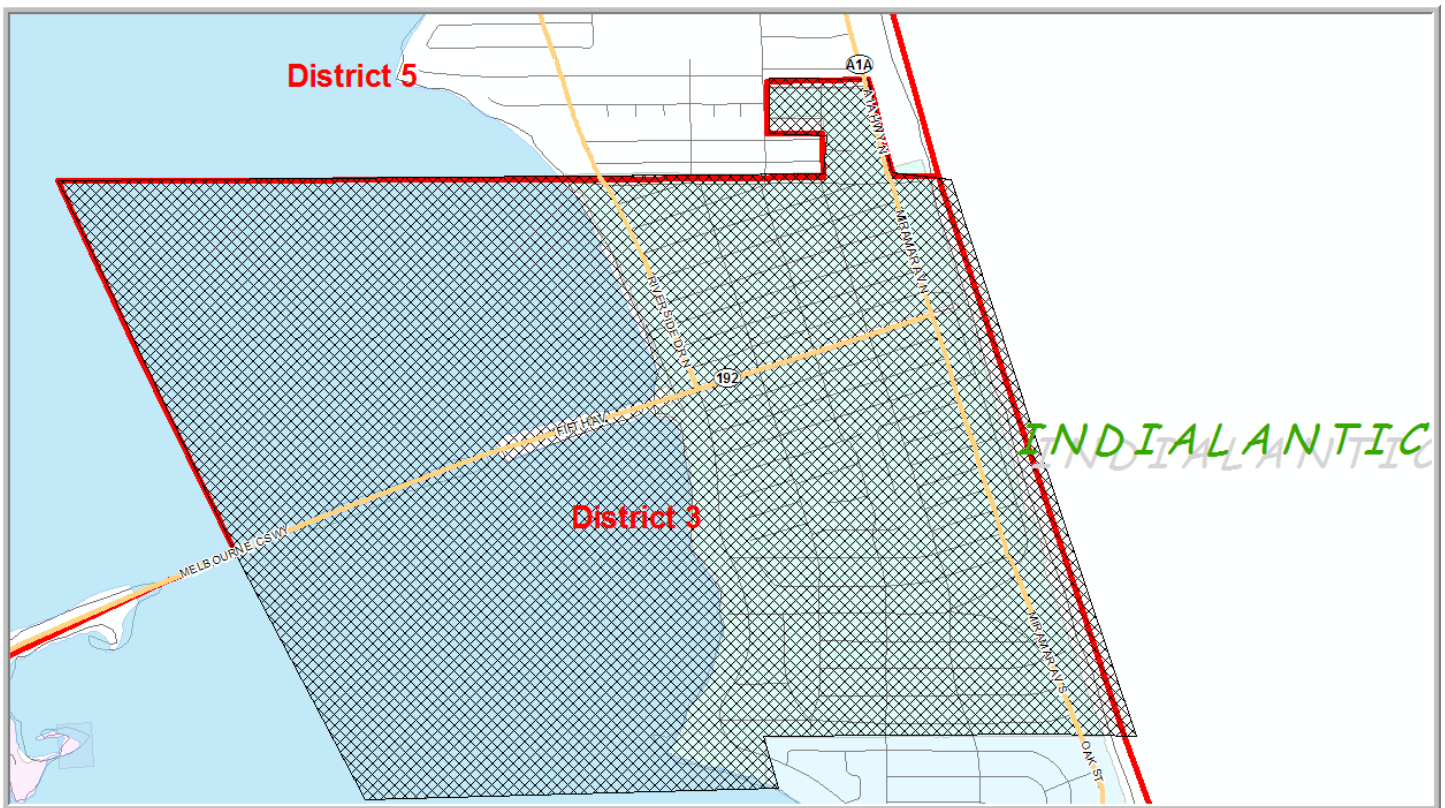
Statistics:

District	Original Population	Proposed Population	Difference	Deviation from Target	% White	% Black	% Latino	% Over 18
5	109,917	99,971	-9,946	-8,704	80.53	11.30	10.90	78.30

Note: Proposed Population and Difference totals include effect from Change Reference 1.3.

** This will move an estimated 2,775 people from District 3 into District 5*

Vicinity View:



Map: Version 1

Change Reference: Version 1.8 (Change B)

Geographic Area: Vicinity of Lake Washington Rd and Wickham Rd

General Description: * Add to District 5 beginning at the intersection of Aurora and Wickham, proceed north on Wickham to Parkway, then west on Parkway to Turtle Mound, then south on Turtle Mound to Lake Washington Rd proceed west on Lake Washington to I 95. From I 95 follow the existing northerly line of Commission District 5 south and east back to the point of beginning at Aurora and Wickham.

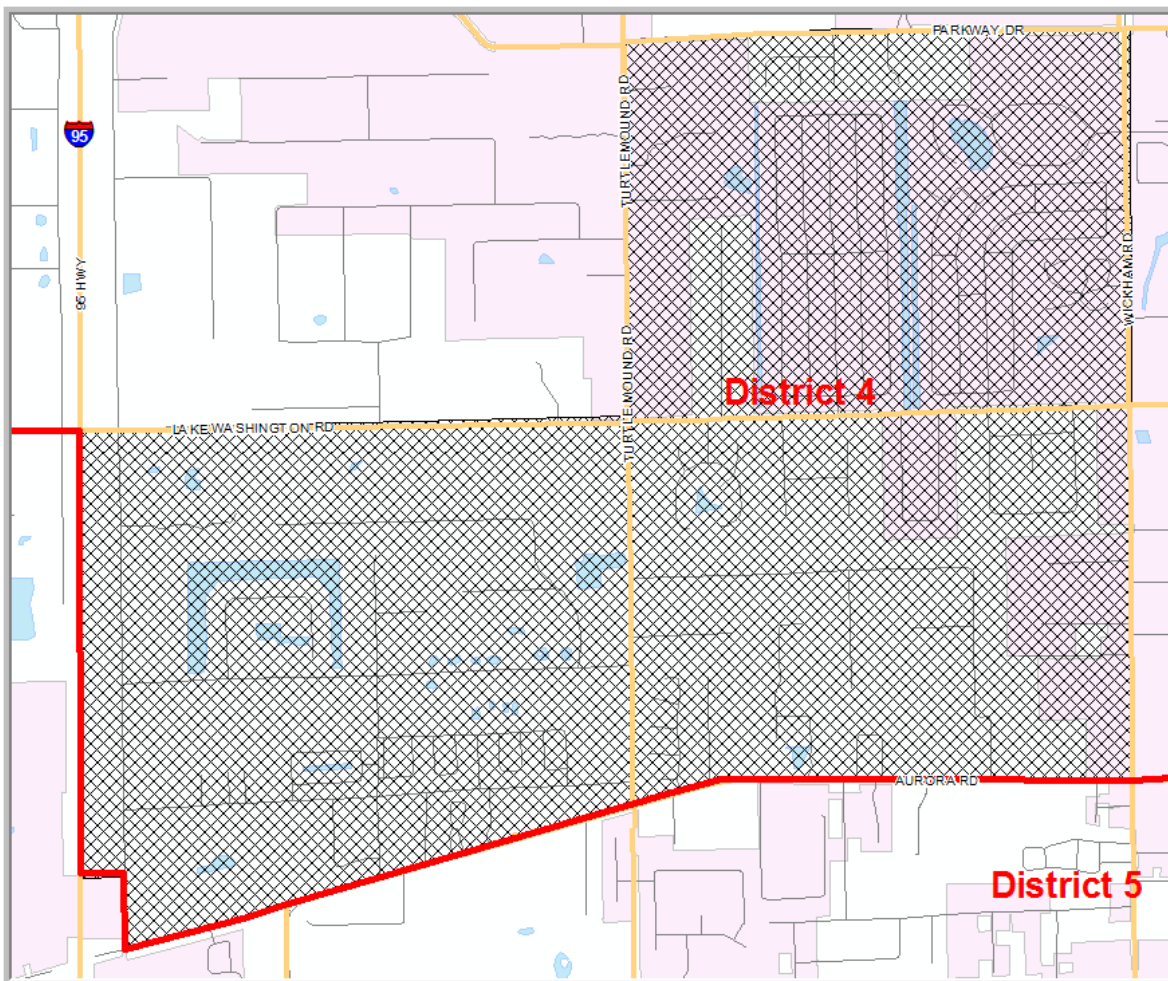
Statistics:

District	Original Population	Proposed Population	Difference	Deviation from Target	% White	% Black	% Latino	% Over 18
5	109,917	104,455	-5,462	-4,196	80.88	11.01	10.73	78.45

Note: Proposed Population and Difference totals include effect from Change Reference 1.3 and 1.8 (Change A).

** This will move an estimated 4,508 people from District 4 into District 5*

Vicinity View:

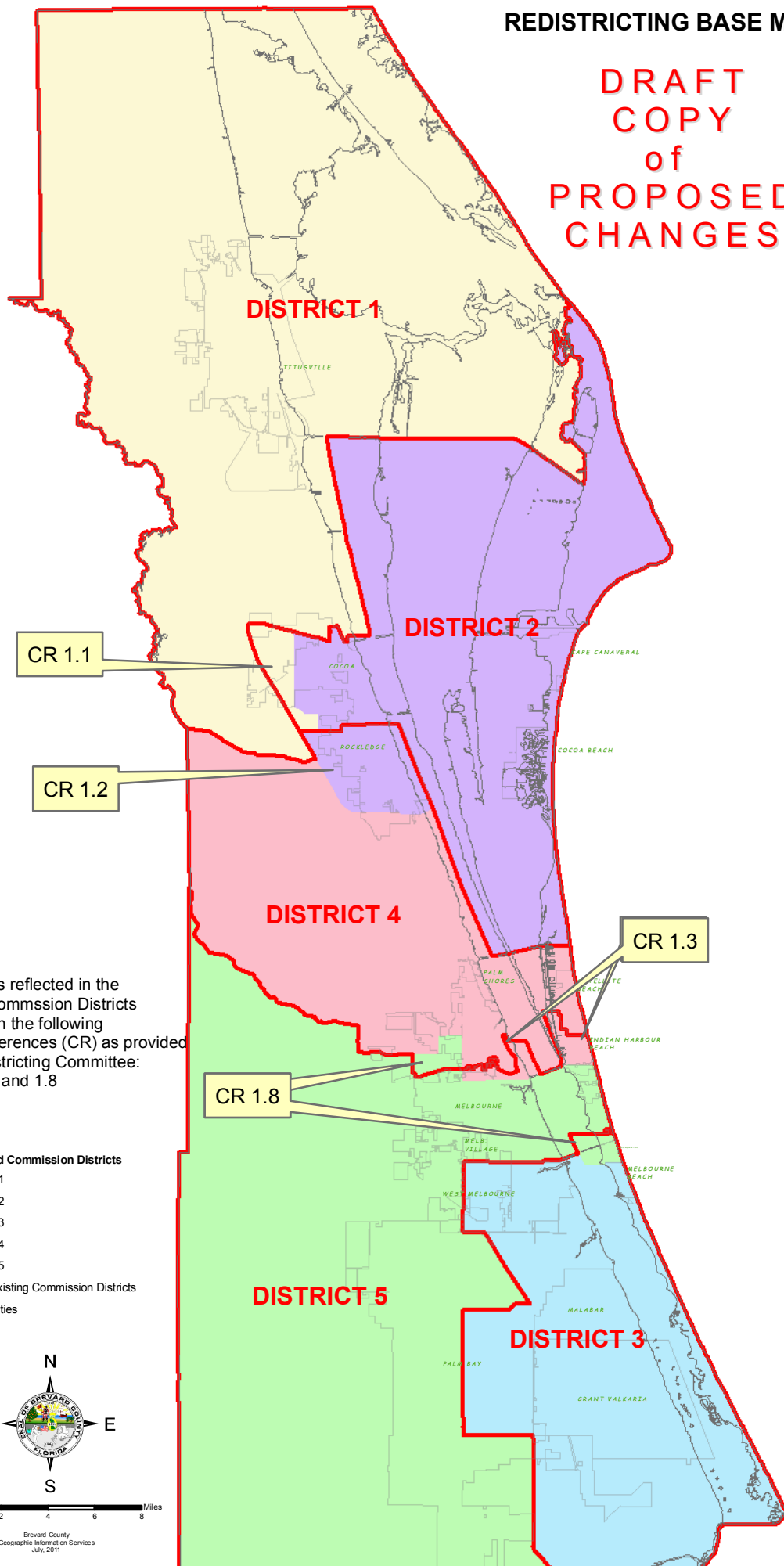


Population Statistic County Wide based on Proposed Changes**Target Population: 108,675**

<i>District</i>	<i>Total Population</i>	<i>Population Deviation</i>	<i>% Deviation</i>	<i>% White</i>	<i>% Black</i>	<i>% Hispanic</i>	<i>% Over 18</i>
1	108,654	-21	.01	84	11	5	80
2	113,094	4,419	4.06	82	11	7	81
3	112,794	4,119	3.79	79	13	10	81
4	104,379	-4,296	-3.95	88	4	8	80
5	104,455	-4,220	-3.88	81	11	11	78

REDISTRICTING BASE MAP

DRAFT COPY of PROPOSED CHANGES



NOTE:
The changes reflected in the Proposed Commission Districts are based on the following Change References (CR) as provided by the Redistricting Committee: 1.1, 1.2, 1.3 and 1.8

- Proposed Commission Districts**
- D1
 - D2
 - D3
 - D4
 - D5
- Existing Commission Districts**
- Cities

