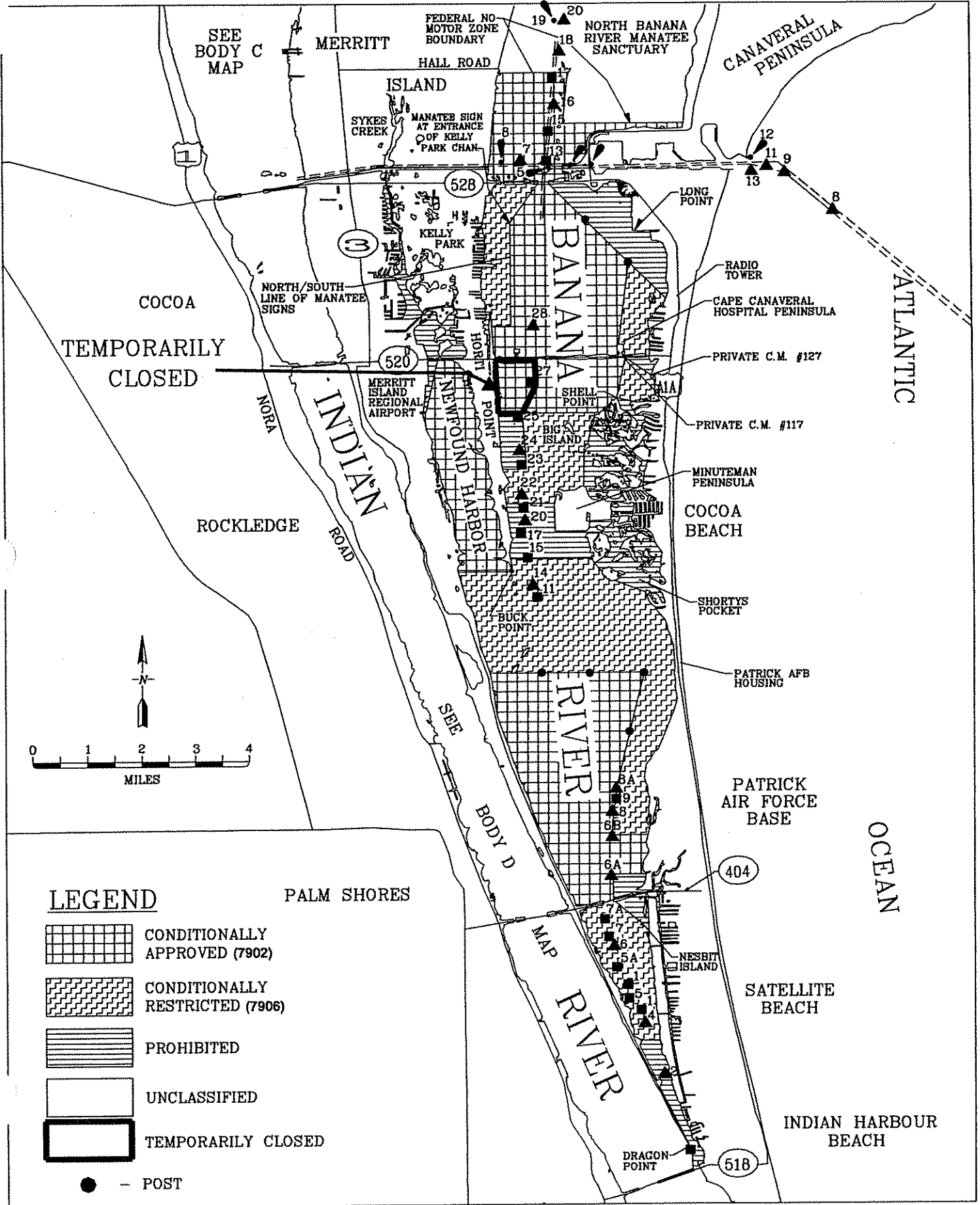








SHELLFISH HARVESTING AREA CLASSIFICATION MAP #79 (Effective: July 22, 1997)
South Banana River (#79) Shellfish Harvesting Area in Brevard County



LEGEND

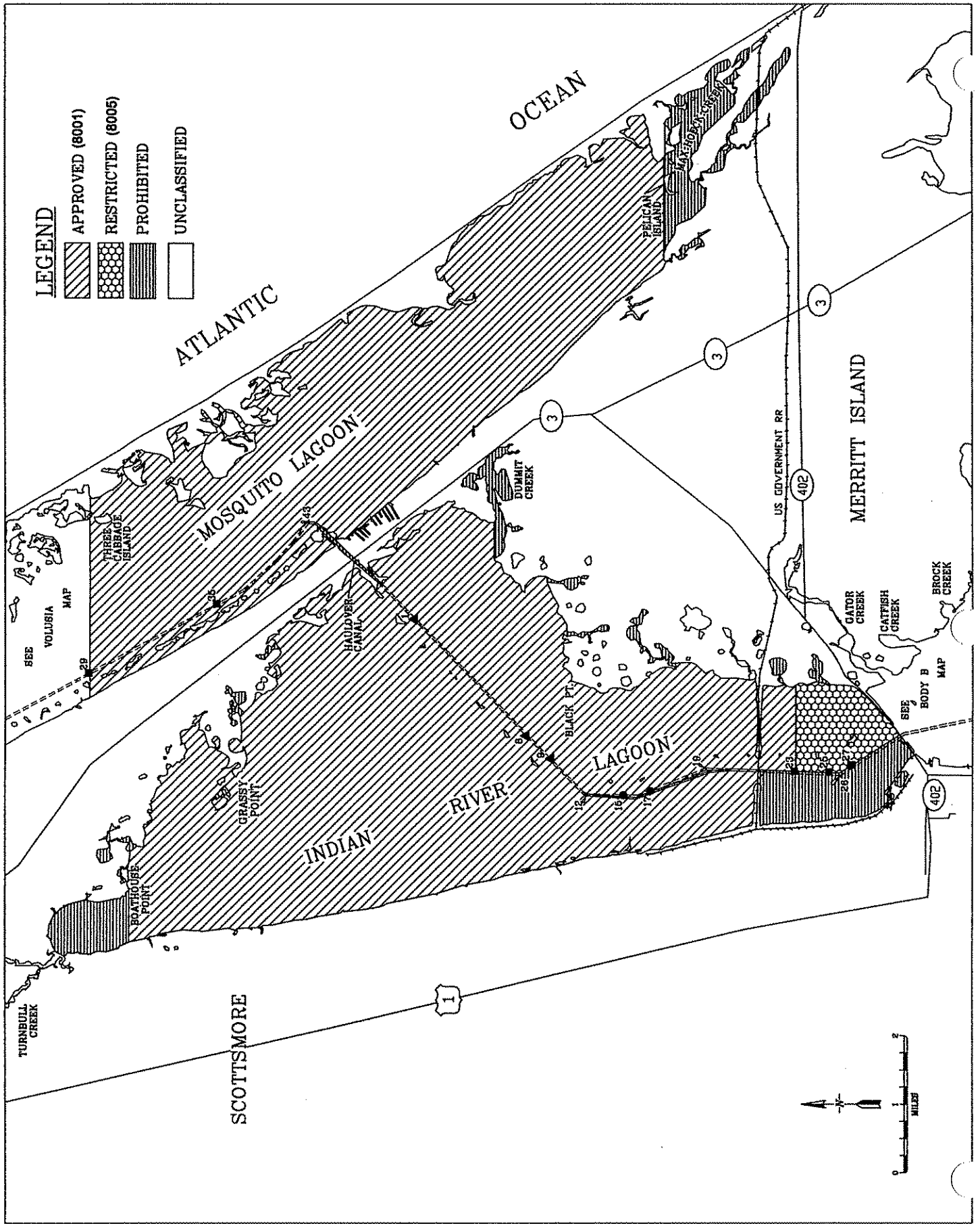
-  CONDITIONALLY APPROVED (7902)
-  CONDITIONALLY RESTRICTED (7906)
-  PROHIBITED
-  UNCLASSIFIED
-  TEMPORARILY CLOSED
-  - POST

PALM SHORES

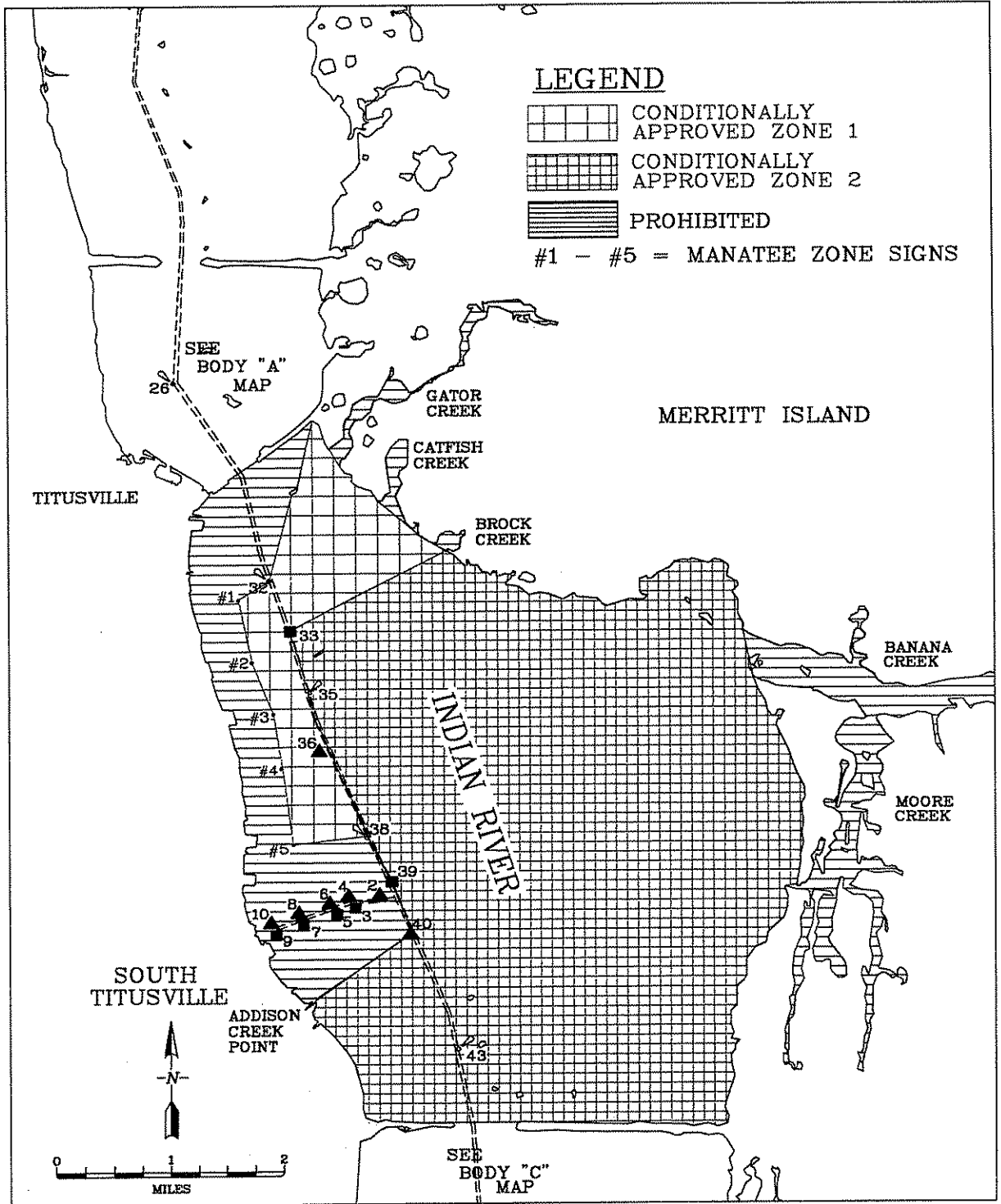
SATELLITE BEACH

INDIAN HARBOUR BEACH

SHELLFISH HARVESTING AREA CLASSIFICATION MAP #80 (Effective: December 28, 1997)
Body A (#80) Shellfish Harvesting Area in Brevard County

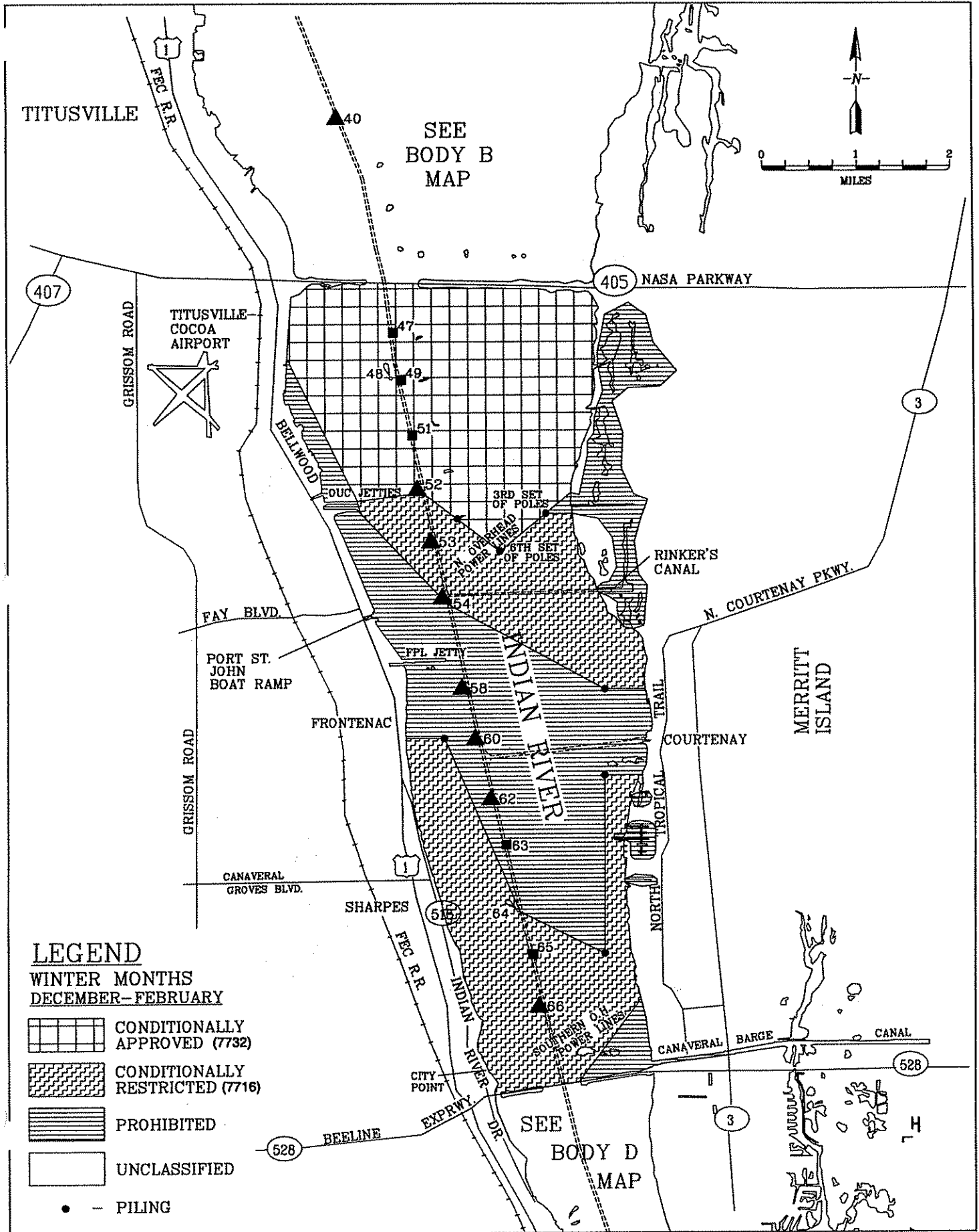


CONDITIONALLY APPROVED ZONE 1 ACRES: 1,610.2705
 CONDITIONALLY APPROVED ZONE 2 ACRES: 12,441.7012
 PROHIBITED ACRES: 3,629.8326



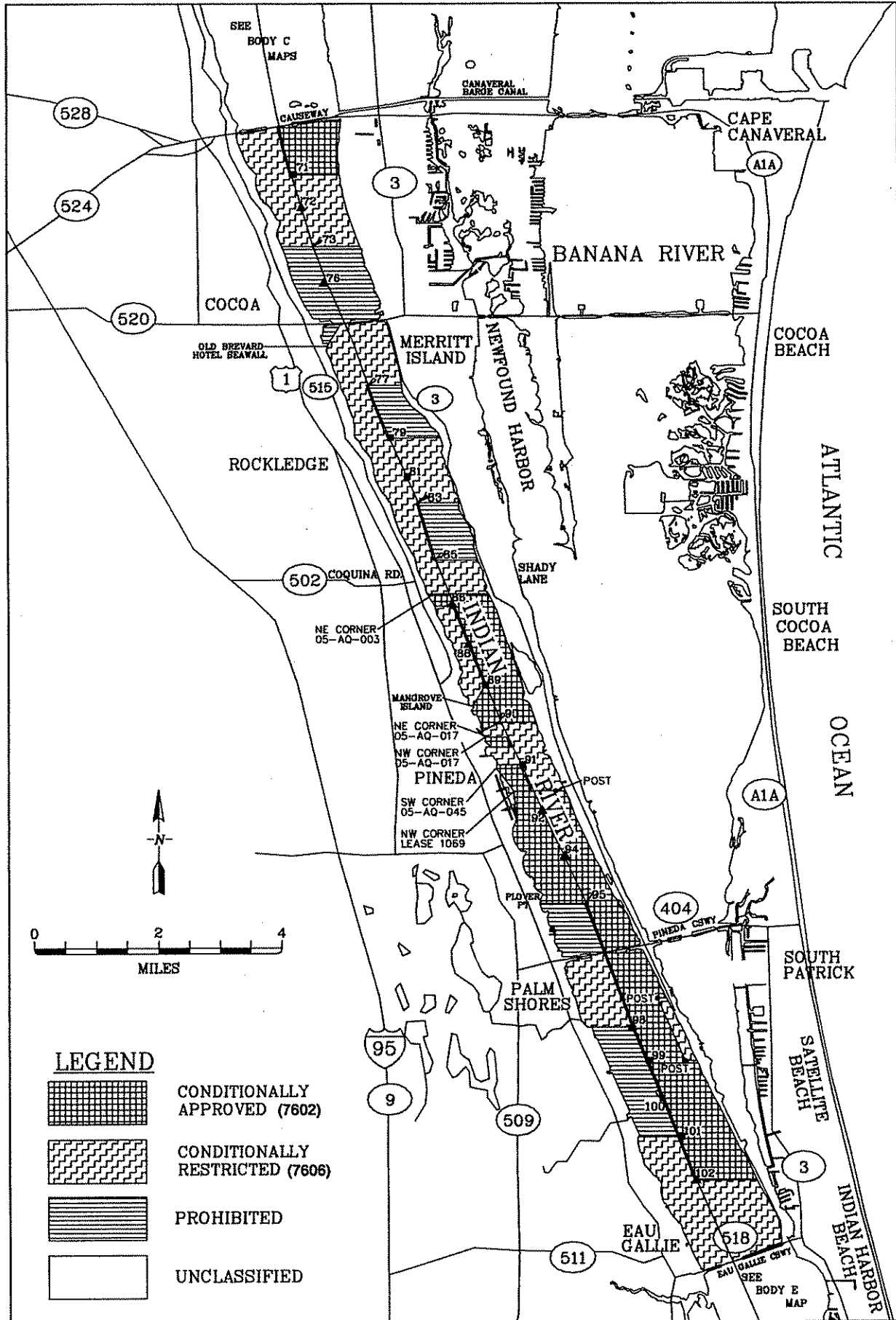
Area # 78 Jan 18, 2008

SHELLFISH HARVESTING AREA CLASSIFICATION MAP #77A (Effective: January 1, 1994)
Body C (#77) Shellfish Harvesting Area in Brevard County
Winter Months: December - February

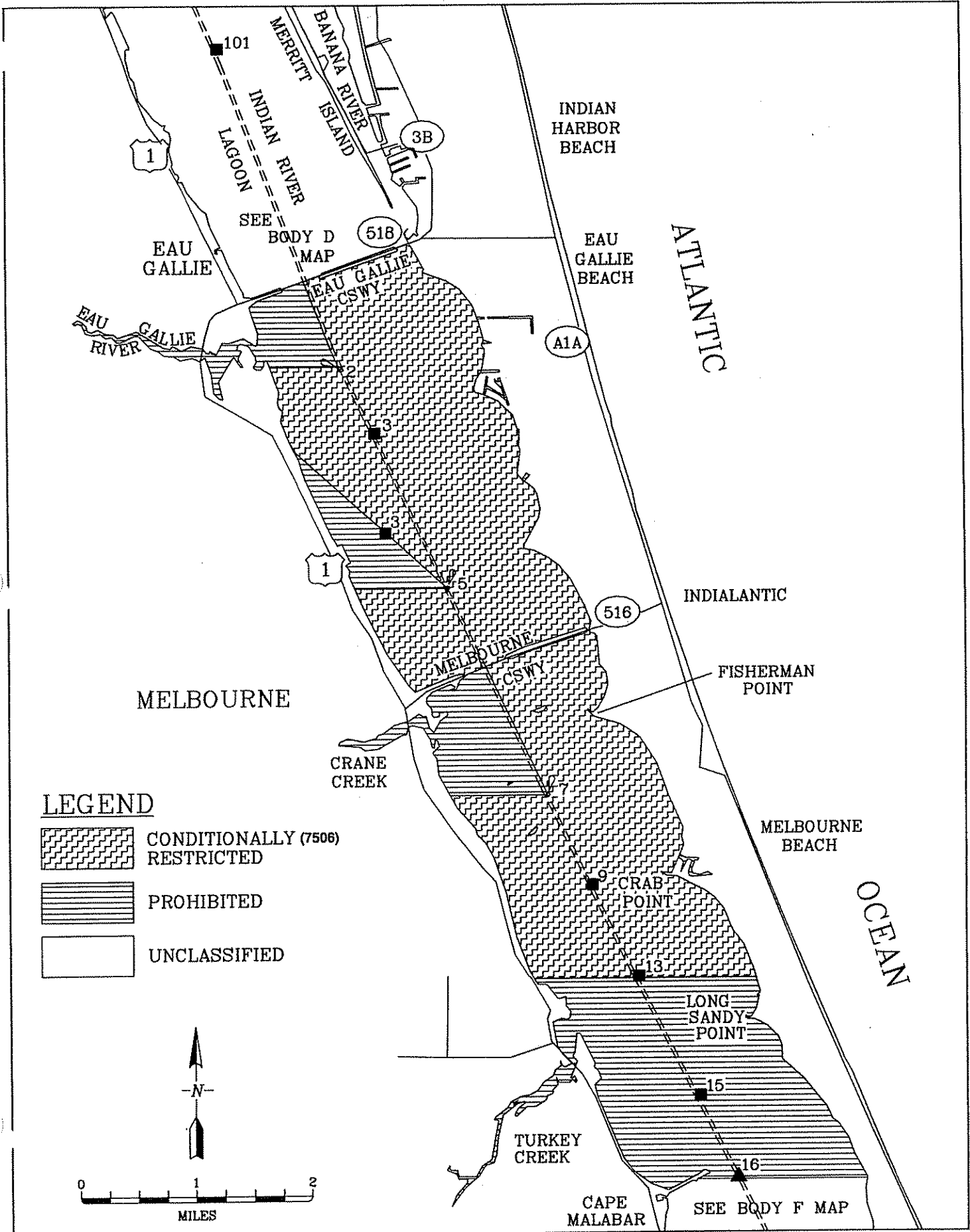


SHELLFISH HARVESTING AREA CLASSIFICATION MAP #76 (Effective: August 1, 1996)




Body D (#76) Shellfish Harvesting Area in Brevard County

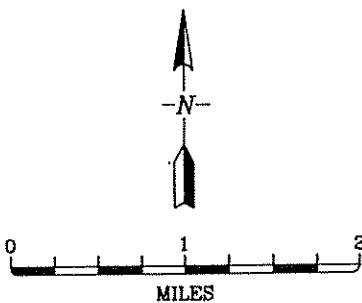


SHELLFISH HARVESTING AREA CLASSIFICATION MAP #75 (Effective: January 1, 1994)
Body E (#75) Shellfish Harvesting Area in Brevard County

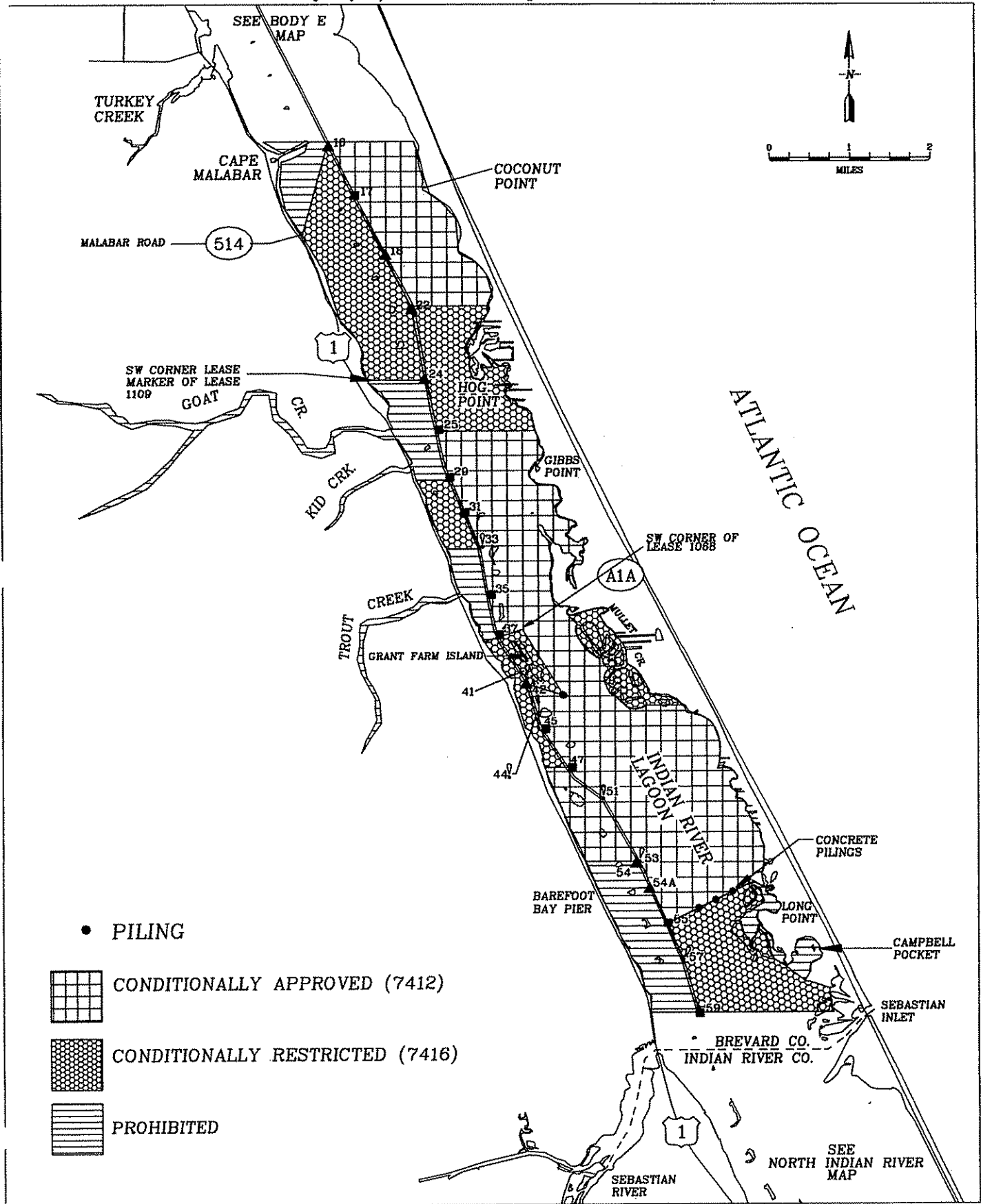


LEGEND

-  CONDITIONALLY (7506) RESTRICTED
-  PROHIBITED
-  UNCLASSIFIED



SHELLFISH HARVESTING AREA CLASSIFICATION MAP #74 (Effective: April 5, 2000)
Body F (#74) Shellfish Harvesting Area in Brevard County



• PILING



CONDITIONALLY APPROVED (7412)



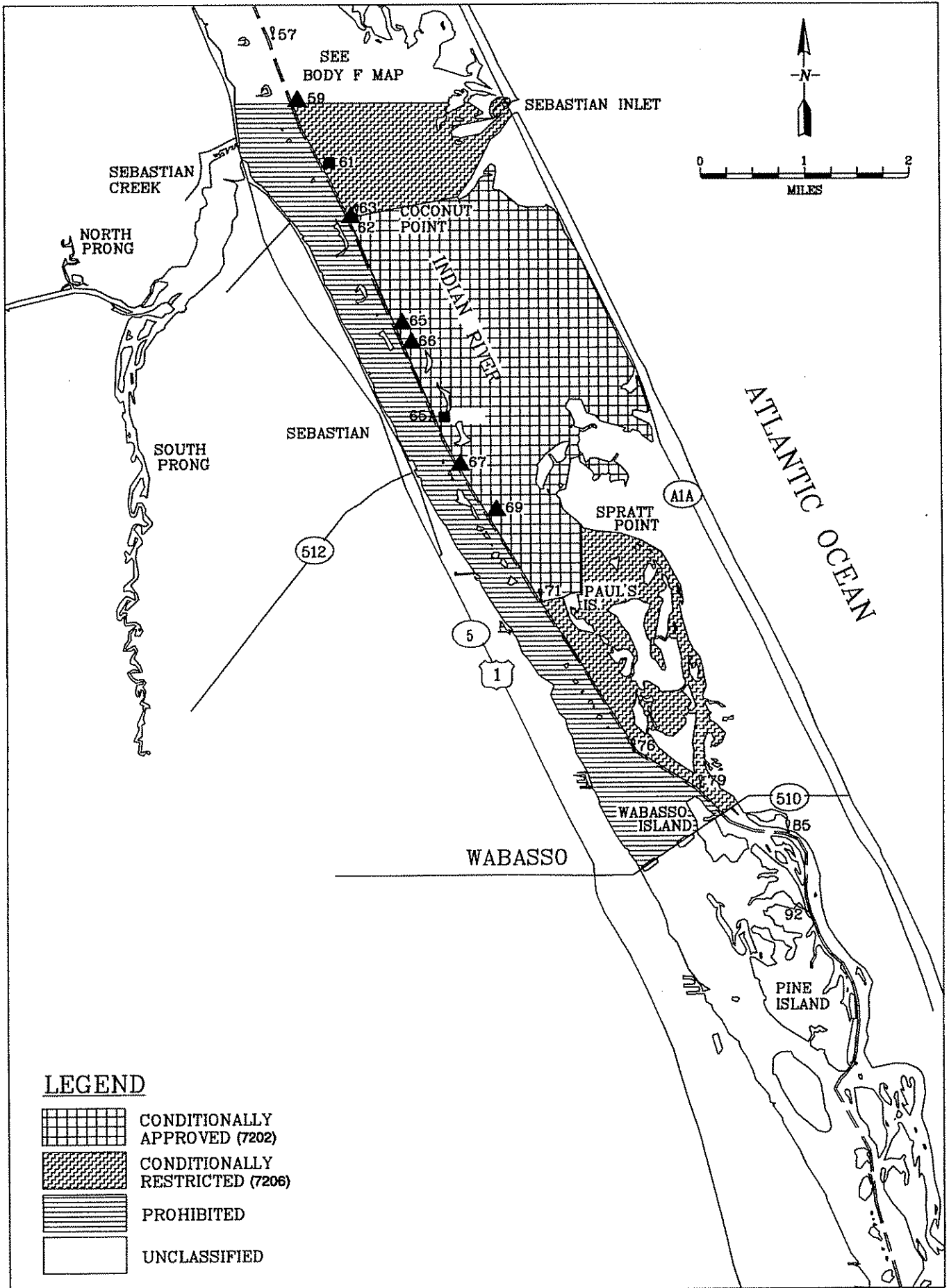
CONDITIONALLY RESTRICTED (7416)



PROHIBITED



SHELLFISH HARVESTING AREA CLASSIFICATION MAP #72 (Effective: June 18, 1997)
North Indian River (#72) Shellfish Harvesting Area in Indian River County



(

(

(