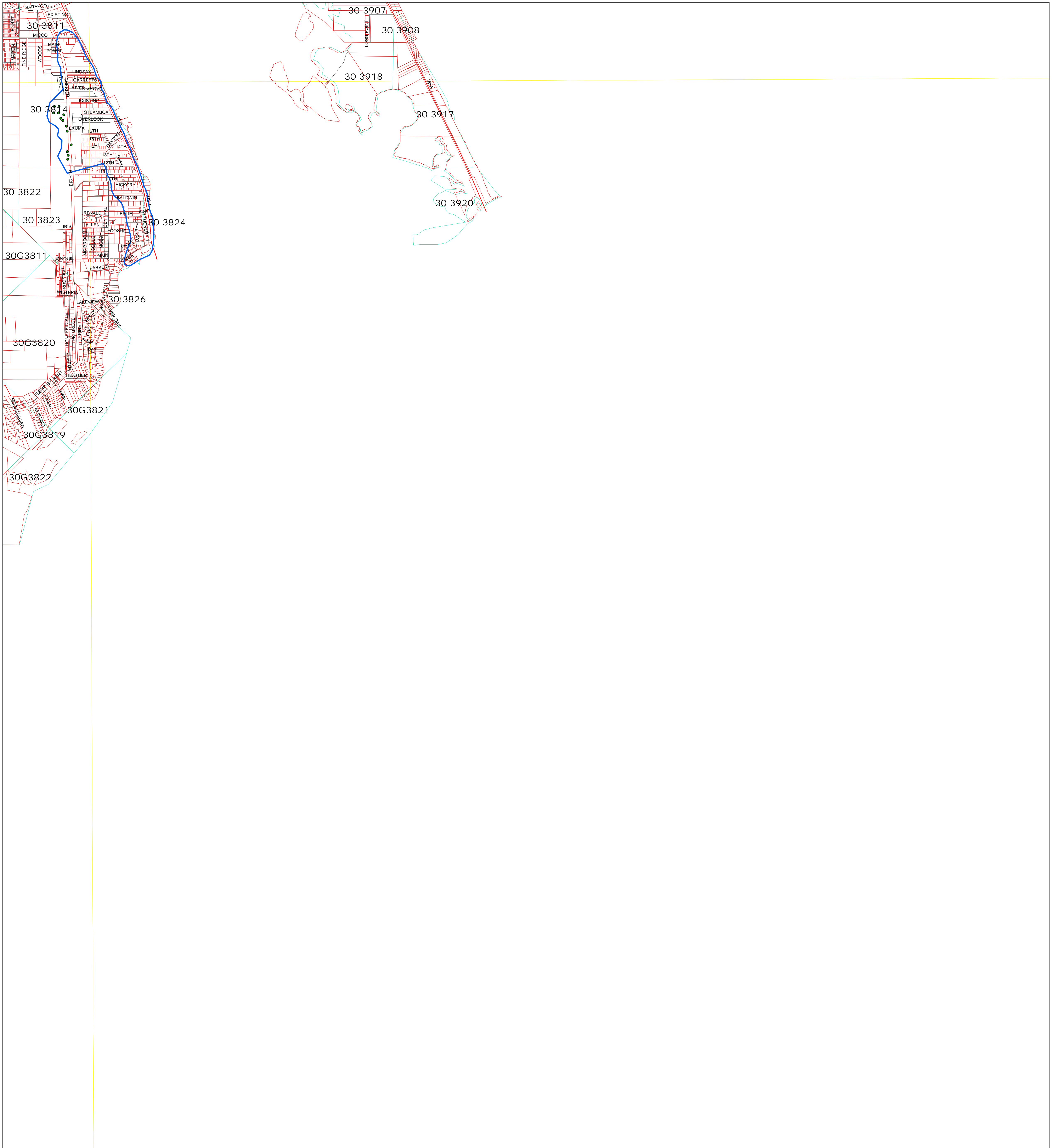

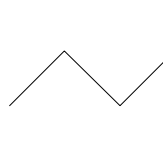









Scrub-Jay Occupancy



Polygons were updated by USFWS as of January 3, 2008
 Parcel outlines were obtained from the Property Appraiser's
 Office on January 4, 2007.

- | | |
|---|---|
|  Quad Outline |  Roads |
|  Section Outline |  Major Roads |
|  Parcel Outline |  Toll Roads |
|  USFWS Scrub Jay Polygon |  Highways |
| |  USFWS Scrub Jay Point |

Sebastien Quad
 Number 746

